


# Living with Landslides

“Monongahela”: First recorded in 1750–60; from Unami (an Eastern Algonquian language): “falling banks” (referring to the instability of the banks of the river)



# Steep Hills Inherited: Bigelow Blvd; Herron Hill



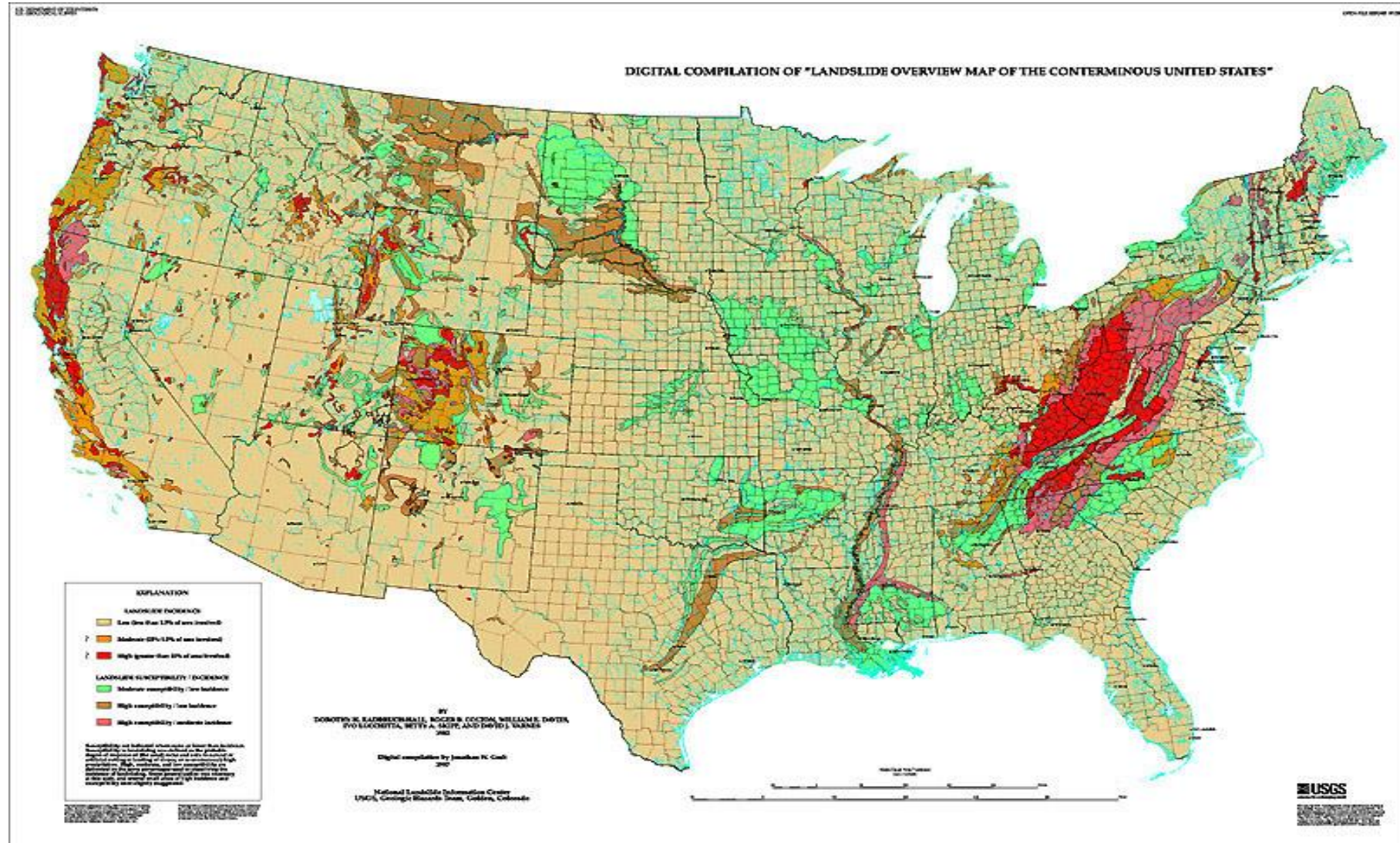
# Beechwood Blvd & West Carson Street



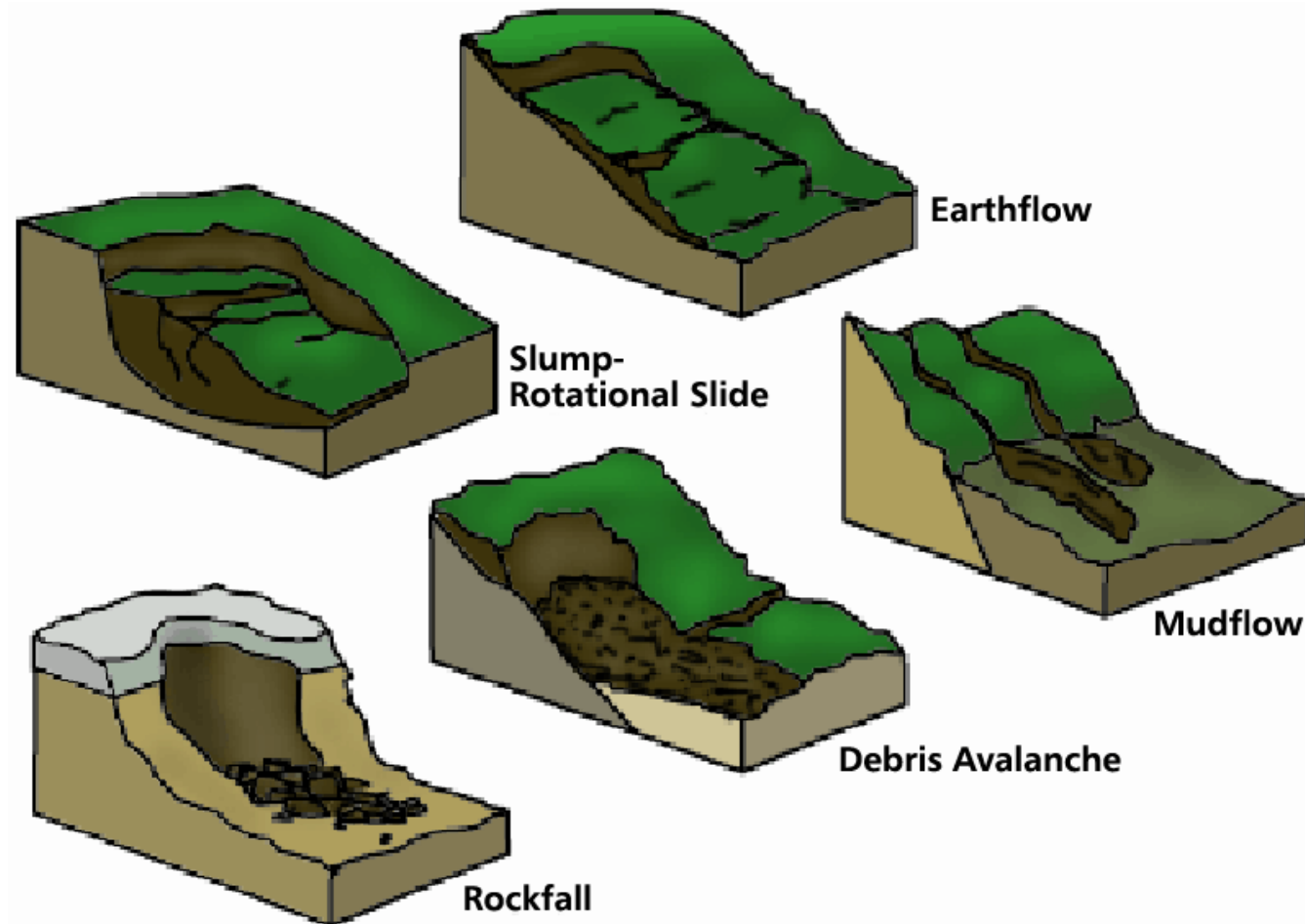
# West End Slide and Streets Run Road



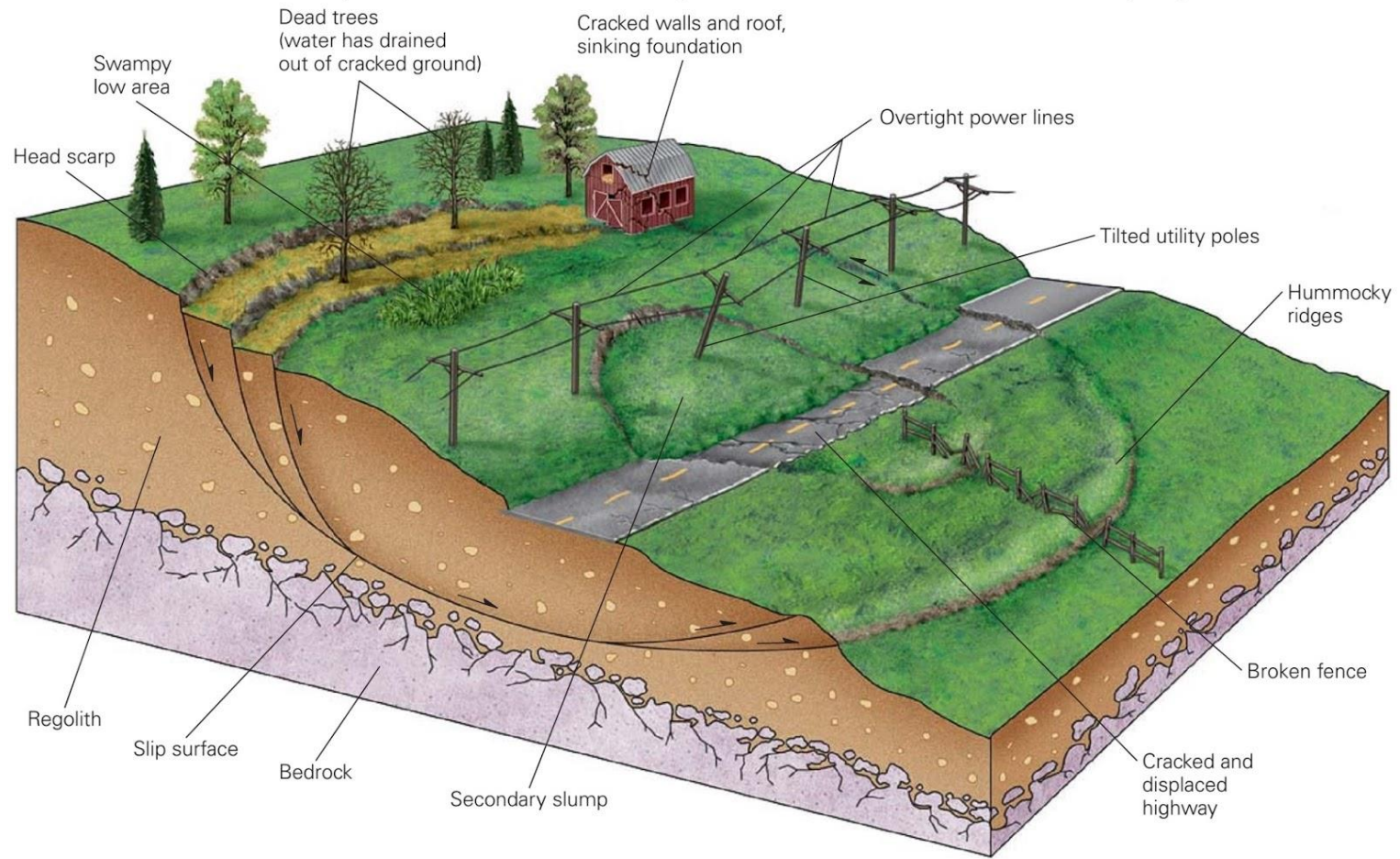
# Landslides



# Slope Movement



# Slumps



# Slumps

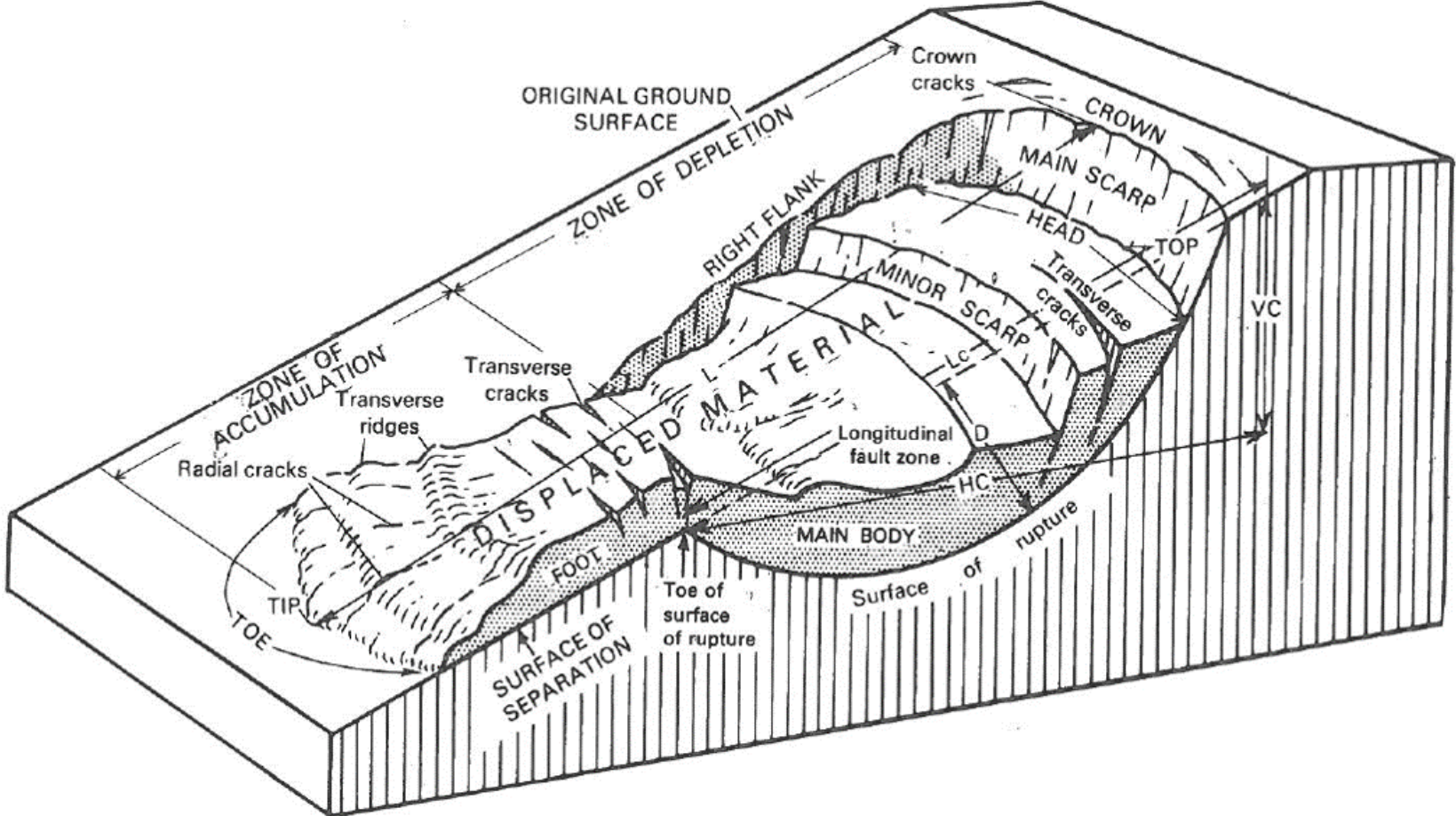




# Mud Slides



# Landslides



# Landslides

## Mass Wasting



September 2006 Kilbuck Township

# Landslides



# Landslides



# Rock Falls



# Millvale: Surrounded by landslides: View from Logan Street Northeast



# At the end of Logan Street





# Home on Spring Street below Logan Street



# Tree through 2<sup>nd</sup> Story Bathroom

